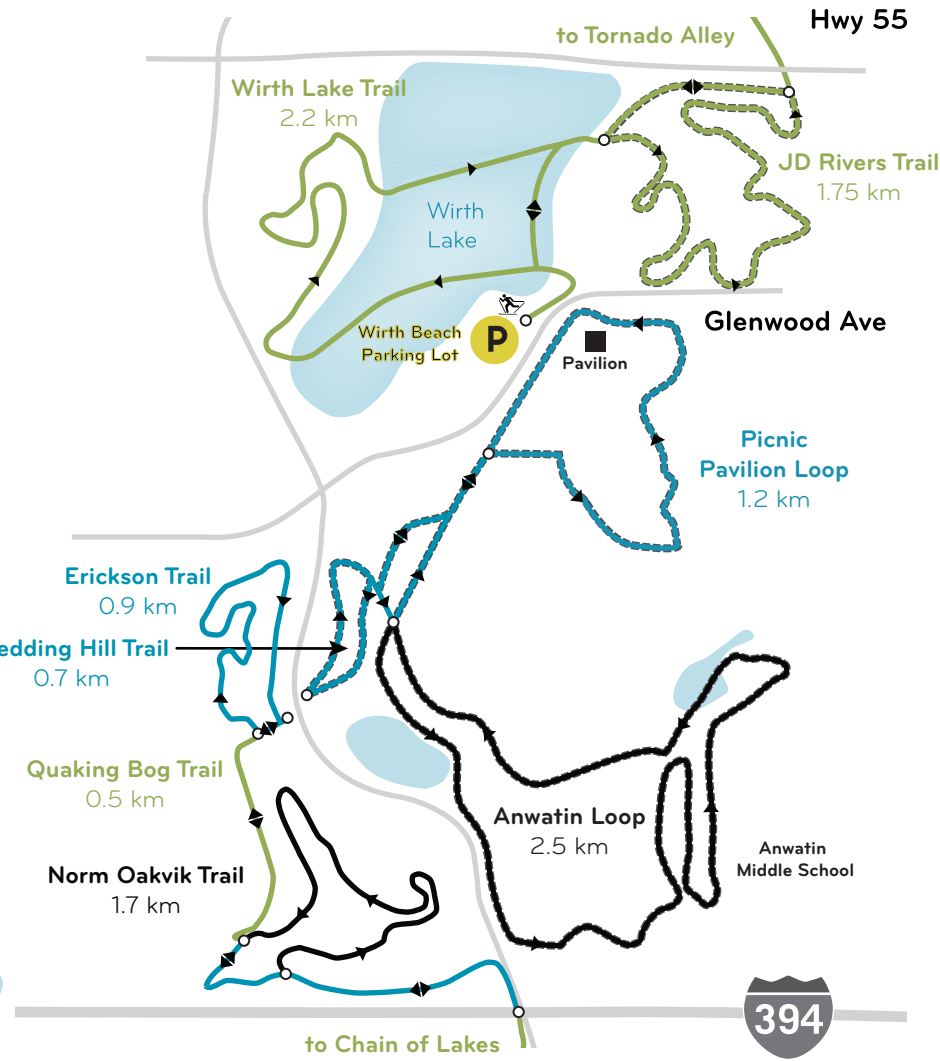
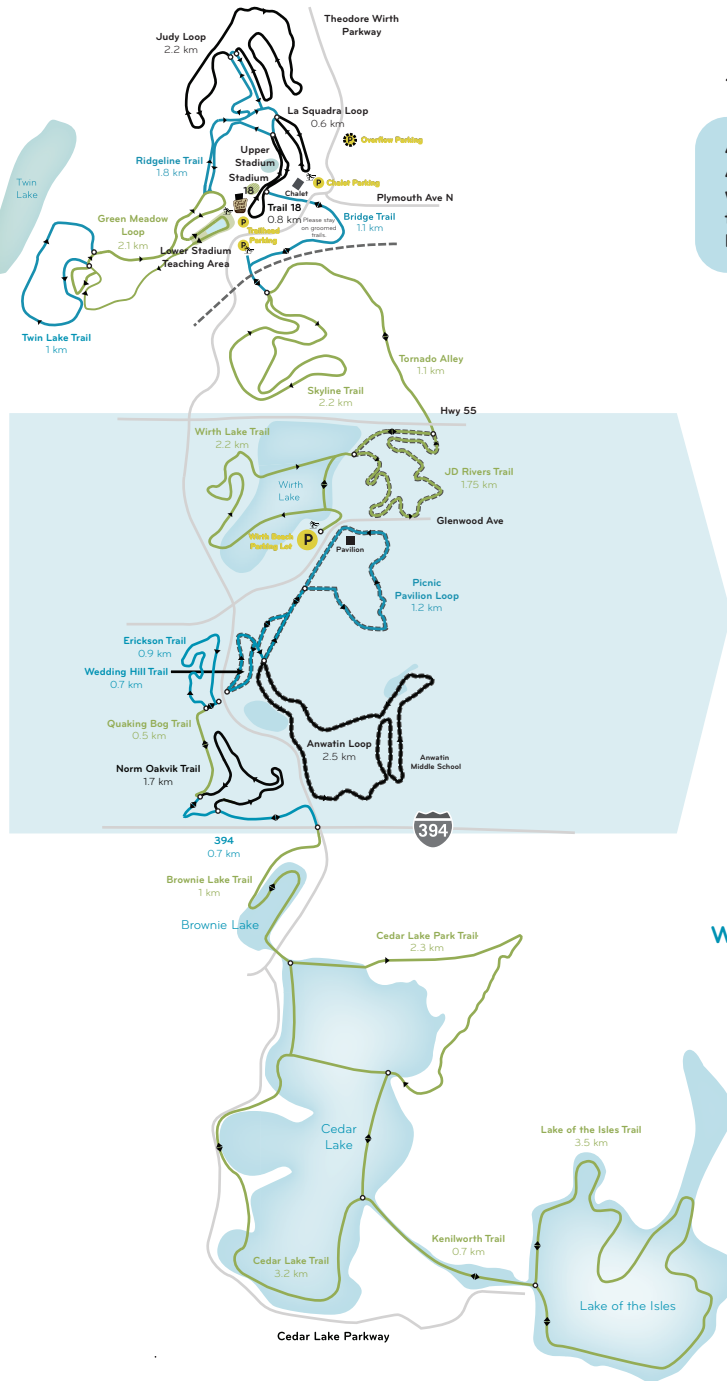


# THEODORE WIRTH PARK & CHAIN OF LAKES SKI TRAIL MAP

## SOUTH WIRTH SKI TRAILS

All skiers are required to display their ski passes when skiing on groomed trails in the MPRB system. An All-Access Pass is required for the All-Access Area, where trails are maintained more intensively with snowmaking and lights. Winter recreation opportunities in the Minneapolis Parks are provided through a partnership between the Minneapolis Park & Recreation Board and the Loppet Foundation. Find more information at [loppet.org/cross-country-skiing/trail-passes/](http://loppet.org/cross-country-skiing/trail-passes/)



**N**

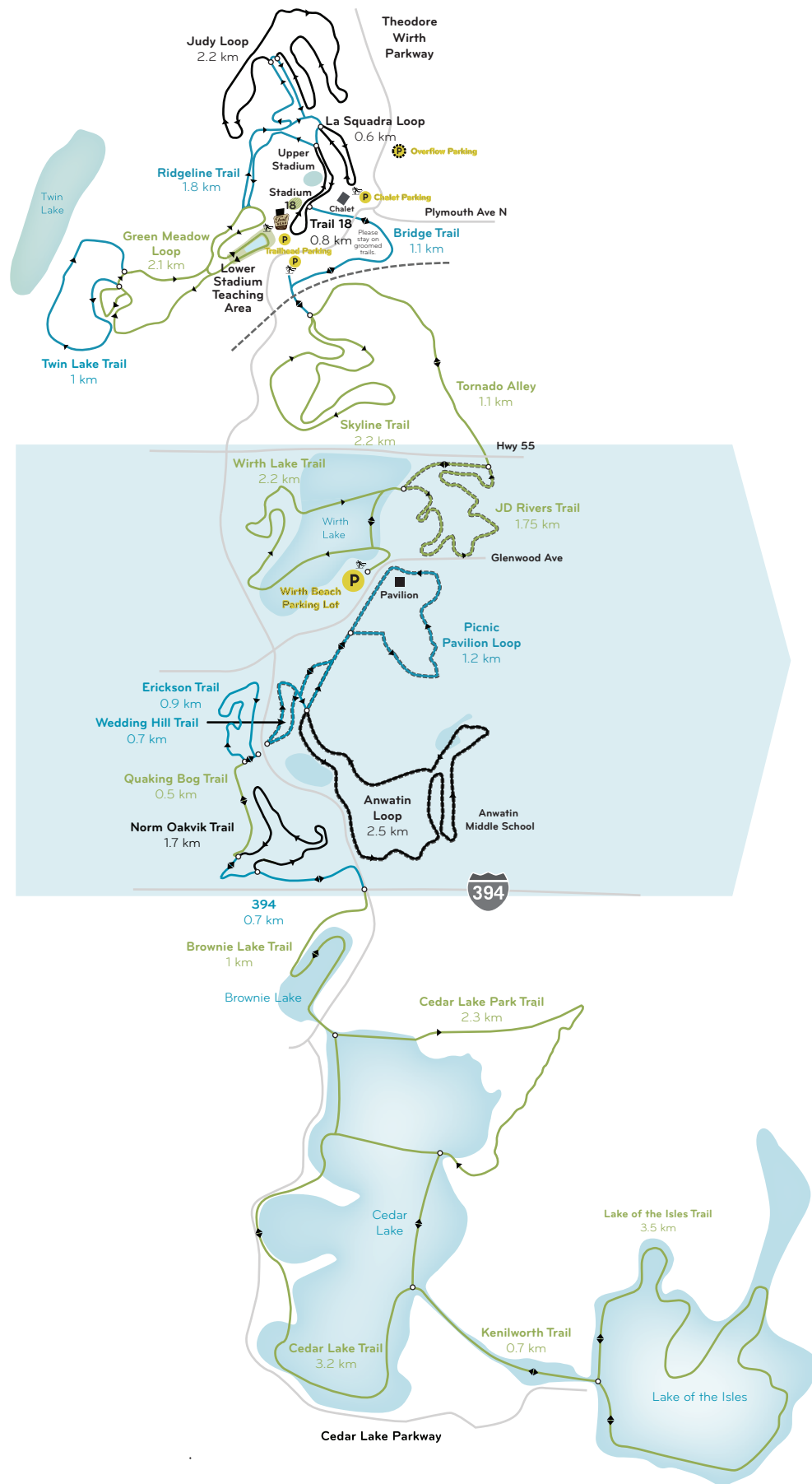
**Ski Trails**

- Easy
- Intermediate
- Advanced
- Shared Use Trails - Skiing & Hiking
- Asphalt Path
- Parking Lots
- Trail Start/Finish
- Trail Access
- Teaching Area
- Stadium



# THEODORE WIRTH PARK & CHAIN OF LAKES **SKI TRAIL MAP**

## SOUTH WIRTH SKI TRAILS



**N**

**Ski Trails**

- Easy (Green line)
- Intermediate (Blue line)
- Advanced (Black line)
- Shared Use Trails - Skiing & Hiking (Dashed line)
- Asphalt Path (Dotted line)
- Parking Lots (Yellow 'P' icon)
- Trail Start/Finish (White circle icon)
- Trail Access (Ski icon)
- Teaching Area (Blue circle icon)
- Stadium (Green circle icon)



All skiers are required to display their ski passes when skiing on groomed trails in the MPRB system. An All-Access Pass is required for the All-Access Area, where trails are maintained more intensively with snowmaking and lights. Winter recreation opportunities in the Minneapolis Parks are provided through a partnership between the Minneapolis Park & Recreation Board and the Loppet Foundation. Find more information at [loppet.org/cross-country-skiing/trail-passes/](http://loppet.org/cross-country-skiing/trail-passes/)

